

RESOLUTION NO. 1-84

RESOLUTION OF THE BOARD OF DIRECTORS OF THE

RIO LINDA WATER DISTRICT
MAKING APPLICATION FOR THE ANNEXATION
OF TERRITORY TO SAID DISTRICT

WHEREAS, the Board of Directors of the RIO LINDA WATER DISTRICT desires to initiate a proceeding for the annexation to said District of the territory hereinafter described pursuant to the District Reorganization Act, commencing with Section 56000 of the Government Code:

NOW THEREFORE, the Board of Directors of the RIO LINDA WATER DISTRICT DOES HEREBY RESOLVE AND ORDER as follows:

Section 1. (a) Application and a proposal is hereby made to the Sacramento Local Agency Formation Commission for the annexation of certain uninhabited territory to the RIO LINDA WATER DISTRICT.

The exterior boundaries of such territories are described as follows:

(1) UNITED STATE OF AMERICA/WESTERN AREA POWER ADMINISTRATION

The west 60 acres of the north 1204.7 feet of the west half of Section 19, Township 10 North, Range 5 East, MDB&M. More particularly described as recorded June, 1946 in Book 5 Page 13 Records of Sacramento County.

(2) ROBERT F. BASTIAN

The North 1/2 of Lots 19 and 20, as shown on the "Map of New Prague", recorded in Book 14 of Maps, Map No. 13, records of said County.

(3) JOHN C. HARRIS AND BETTY L. HARRIS

The West 200 feet of Lot 2 as shown on the "Plat of Chaffins Addition to Elverta", recorded January 18, 1915, in Book 15 of Maps, Map No. 14.

EXCEPTING THEREFROM the North 235.13 feet of Lot 2 of Chaffins Addition to Elverta, according to the official plat thereof, filed in the office of the Recorder of Sacramento County on January 18, 1915, in Book 15 of Maps, Map No. 14.

ASO EXCEPTING THEREFROM the South 200 feet of the West 100 feet of said Lot 2.

RIO LINDA WATER DISTRICT RESOLUTION NO. 1-84 (cont'd)

- (4) CHARLES A. WHITE, DONALD C. WULBERS
AND RICHARD B. CRAIB

Parcel B, as shown on that certain parcel map entitled "LOT 21, RIO LINDA SUBDIVISION NO. 7, 17 B.M. 26, SACRAMENTO COUNTY, CALIFORNIA", filed in the office of the recorder of Sacramento County, in Book 71 of Parcel Maps, Map No. 7.

Excepting therefrom, all those portions of 24th Street and Q Street, as shown on the herein described Parcel Map.

Assessor's Parcel Map Nos.: 208-021-03
and 208-021-04.

- (5) CLEVE C. ALEXANDER AND ADELINE M. ALEXANDER

Parcel D as shown on that certain "Parcel Map", recorded in Book 71 of Parcel Maps, Map No. 7, records of said County.

- (6) DELBERT GEORGE PARNELL AND LOIS J. PARNELL

Parcel C, as shown on that certain "Parcel Map", recorded in Book 71 of Parcel Maps, Map No. 7, records of said County.

- (7) GERALD W. MC CANDLESS AND JEAN E. MC CANDLESS

The West 100 feet of the South 200 feet of Lot 2 of Chaffins Addition to Elverta, according to the official plat thereof, filed in the office of the Recorder of Sacramento County, California, on January 18, 1915, in Book 15 of Maps, Map No. 14.

- (8) DONALD L. SNOW AND JANET G. SNOW

Lot C as shown on that certain Parcel Map entitled: "A Portion of Lot 252 of Elverta" recorded in the office of the County Recorder of Sacramento County on September 30, 1970, in Book 3 of Parcel Maps, at page 33.

- (9) RONALD J. REEVE AND LINDA L. REEVE

The West 200 feet of the South 110 feet of Lot 12, as shown on the "Plat of Rio Linda Subdivision No. 7", recorded in Book 17 of Maps, Map No. 26, records of said County. The subdivision of said Lot 12 being made on the basis that the lot area includes one half of the adjoining roads.

- (b) It is desired that the proposed annexation provide for
and be made subject to the following term and condition:

Authorization for the annexing District
to impose the basic tax rate.

RIO LINDA WATER DISTRICT RESOLUTION NO. 1-84 (cont'd)

(c) The reason for this proposal is to secure the services of the District.

(d) The following are the affected counties and districts: County of Sacramento, Rio Linda Water District, Rio Linda Fire District, Regional County Sanitation District and County Service Area No. 3.

Section 2. BE IT FURTHER RESOLVED THAT this District hereby waives the requirement of a 10-day notice of the filing of this petition and consents to the adoption by said Sacramento Local Agency Formation Commission of a resolution making determination on this proposal without notice or hearing.

Section 3. The Secretary of the RIO LINDA WATER DISTRICT is hereby authorized and directed to file a certified copy of this resolution with the Executive Officer of the Sacramento Local Agency Formation Commission.

RESOLUTION NO. 2-84

RESOLUTION OF THE BOARD OF DIRECTORS OF THE

RIO LINDA WATER DISTRICT
MAKING APPLICATION FOR THE ANNEXATION
OF TERRITORY TO SAID DISTRICT

WHEREAS, the Board of Directors of the RIO LINDA WATER DISTRICT desires to initiate a proceeding for the annexation to said District of the territory hereinafter described pursuant to the District Reorganization Act, commencing with Section 56000 of the Government Code:

NOW THEREFORE, the Board of Directors of the RIO LINDA WATER DISTRICT DOES HEREBY RESOLVE AND ORDER as follows:

Section 1 (a) Application and a proposal is hereby made to the Sacramento Local Agency Formation Commission for the annexation of certain uninhabited territory to the RIO LINDA WATER DISTRICT. The exterior boundaries of such territory are described as follows:

C STREET LOOP (as attached)

(b) It is desired that the proposed annexation provide for and be made subject to the following term and condition:

Authorization for the annexing
District to impose the basic tax
rate.

(c) The reason for this proposal is to secure the services of the District.

(d) The following are the affected counties and districts: County of Sacramento, Rio Linda Water District, Rio Linda Fire District, Regional County Sanitation District and County Service Area No. 3.

RIO LINDA WATER DISTRICT RESOLUTION NO. 2-84 (cont'd)

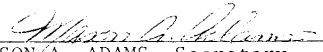
Section 2. BE IT FURTHER RESOLVED THAT this District hereby waives the requirement of a 10-day notice of the filing of this petition and consents to the adoption by said Sacramento Local Agency Formation Commission of a resolution making determination on this proposal without notice or hearing.

Section 3. The Secretary of the RIO LINDA WATER DISTRICT is hereby authorized and directed to file a certified copy of this resolution with the Executive Officer of the Sacramento Local Agency Formation Commission.

CERTIFICATE OF SECRETARY

I, MASON A. ADAMS, Secretary fo the RIO LINDA WATER DISTRICT, a County Water District, hereby certify that the foregoing is a true and correct copy of Resolution No. 2-84, duly and regularly adopted at a regular meeting of the District Board of the RIO LINDA WATER DISTRICT held on the 9th day of May, 1984. That said resolution is now in full force and effect and has never been rescinded or amended.

IN WITNESS WHEREOF I have hereunto set my hand and affixed the official seal of RIO LINDA WATER DISTRICT this 9th day of May, 1984.


MASON A. ADAMS, Secretary

CERTIFICATE OF COMPLETION OF PROCEEDINGS
FOR THE ANNEXATION TO THE
RIO LINDA WATER DISTRICT
OF THAT TERRITORY DESIGNATED
"THE CHURCH OF THE NAZARENE ANNEXATION TO
RIO LINDA WATER DISTRICT (10-84)"

RIO LINDA WATER DISTRICT RESOLUTION NO. 3-84

WHEREAS, the Church of the Nazarene of Rio Linda heretofore initiated proceedings for the annexation by Rio Linda Water District of a certain territory designated as "The Church of the Nazarene Annexation to Rio Linda Water District (10-84" pursuant to the District Reorganization Act, commencing with Section 56000 of the Government Code; and

WHEREAS, the Sacramento Local Agency Formation Commission by Resolution No. LAFC-864, approved the proposed annexation and authorized the RIO LINDA WATER DISTRICT to annex the territory without notice, hearing or election;

NOW THEREFORE, the Board of Directors of RIO LINDA WATER DISTRICT hereby resolves, determines and orders as follows:

(1) The territory designated "The Church of the Nazarene Annexation to Rio Linda Water District (10-84)", and particularly herein be, and the same is hereby annexed to the RIO LINDA WATER DISTRICT without notice, hearing or election.

The exterior boundaries of the territory annexed are described as follows:

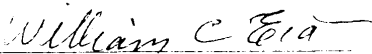
All that portion of Lot 32, as shown on the "Plat of Rio Linda Subdivision No. 2", recorded in the office of the County Recorder of Sacramento County, September 27, 1913, in Book 14 of Maps, Map No. 47, described as follows:

Commencing at a point on the South line of said Lot 32 and on the center line of a public road, 60 feet in width, as said road is shown on said plat, from which the Southeast corner of said Lot 32, (said Southeast corner being located

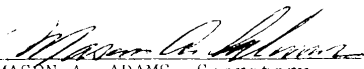
at the intersection of the center line of said 60 foot public road on the South, with the East line of a public road, 60 feet in width, on the East of said Lot 32, as said road, is shown on said plat), bears North $89^{\circ} 01\frac{1}{2}'$ East, 654.35 feet distant, thence parallel with the West line of said Lot 32, North $1^{\circ} 52\frac{1}{2}'$ West 271.64 feet; thence parallel with the South line of said Lot 32, North $89^{\circ} 01\frac{1}{2}'$ East, 131.00 feet; thence parallel with the West line of said Lot 32, South $1^{\circ} 52\frac{1}{2}'$ East 271.64 feet to a point on the South line of said Lot 32, and on the center line of said 60 foot public road; thence along the South line of said Lot and along the center line of said road, South $89^{\circ} 01\frac{1}{2}'$ West 131.00 feet to the point of commencement.

Passed and adopted this 11th day of July, 1984, by the Board of Directors of the RIO LINDA WATER DISTRICT, by the following vote:

AYES: EIA, WEBER and LAMER
NOES: NONE
ABSENT: BAXTER


WILLIAM C. EIA, President
Board of Directors
Rio Linda Water District

ATTEST:


MASON A. ADAMS, Secretary

RIO LINDA WATER DISTRICT
BUDGET FY 1984-85

REVENUES

Water Sales	\$ 250,000	
Installations	75,000	
Tax Revenues	23,000	
Interest Earned	40,000	
Miscellaneous	<u>5,000</u>	<u>\$ 393,000</u>

EXPENDITURES

Salaries and Wages		
Board of Directors	8,600	
Employees	<u>167,500</u>	176,100
Maintenance and Operations		
SMUD	42,000	
P G and E	400	
Telephone	3,500	
Petroleum Products	6,500	
Automotive Repairs	3,000	
Office Expense	3,500	
Legal & Audit	8,800	
Repairs and Maintenance	9,000	
Miscellaneous Expenses and Supplies	2,800	
Postage	2,300	
Laboratory	2,000	
Insurance		
State Compensation	6,000	
Package Policy	12,500	
Conference and Schooling	3,000	
Dues and Membership	1,500	
Advertising	100	
State Board and LAFCO Fees	1,500	
Retirement	24,000	
Social Security	12,000	
Health Insurance	13,000	
Life Insurance	1,400	
Election Costs	<u>100</u>	<u>158,900</u>

TOTAL OPERATING COSTS \$ 335,000

CAPITAL OUTLAY 58,000

TOTAL EXPENDITURES \$ 393,000

This Budget was approved by the Board of Directors at the regular board meeting held July 11, 1984.

CERTIFICATE OF COMPLETION OF PROCEEDINGS
FOR THE ANNEXATION TO THE
RIO LINDA WATER DISTRICT
OF THAT TERRITORY DESIGNATED
C STREET LOOP ANNEXATION TO
RIO LINDA WATER DISTRICT (14-84)

RIO LINDA WATER DISTRICT RESOLUTION NO. 4-84

WHEREAS, the Board of Directors of RIO LINDA WATER DISTRICT heretofore initiated a proceeding for the annexation by said District of a certain territory designated as "C STREET LOOP Annexation to Rio Linda Water District (14-84)" pursuant to the District Reorganization Act, commencing with Section 56000 of the Government Code; and

WHEREAS, the Sacramento Local Agency Formation Commission by Resolution No. LAFC-867, approved the proposed annexation subject to the following specified terms and conditions:

(a) Authority for the RIO LINDA WATER DISTRICT to annex the territory without notice, hearing or election;

(b) Authority for the RIO LINDA WATER DISTRICT to charge McClellan Air Force Base for the cost of the extension of water mains in the area, and the annexation fees.

NOW THEREFORE, the Board of Directors of RIO LINDA WATER DISTRICT hereby resolves, determines and orders as follows:

(1) The territory designated, "C STREET LOOP Annexation to Rio Linda Water District (14-84)", and particularly herein be, and the same is hereby annexed to the RIO LINDA WATER DISTRICT without notice, hearing or election;

(2) By virtue of the authority granted to RIO LINDA WATER DISTRICT The annexation fees and the line extensions will be paid for by McClellan Air Force Base as a condition to said annexation.

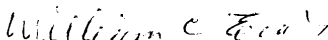
The exterior boundaries of the territory annexed are described as follows: (SEE ATTACHED)


Passed and adopted this 8th day of August, 1984 by the Board of Directors of the RIO LINDA WATER DISTRICT, by the following vote:

AYES: EIA, WEBER, BAXTER, PALMER and ENLOE

NOES: NONE

ABSENT: NONE


WILLIAM C. EIA, President
Board of Directors
Rio Linda Water District


MASON A. ADAMS, Secretary

C STREET LOOP ANNEXATION TO THE RIO LINDA WATER DISTRICT (14-84)

Parcel 1

Parcel No. 5 as shown on that certain parcel map filed in the Office of the Recorder, Sacramento County, California, in Book 19 of Parcel Maps, at Page No. 11.

Parcel 2

Beginning at the southeast corner of Lot 23, Rio Linda Subdivision No. 5, per plat filed in the Sacramento County Recorder's Office in Book 16 of Maps, Map No. 14, said point being situate on the existing district boundary line of the Rio Linda Water District; thence, from said point of beginning along a course coterminous with said District boundary westerly along the south line of Lots 23 and 22, said subdivision, to the southwest corner of said Lot 22; thence, northerly along the west line of Lots 22 and 11 said subdivision to the northwest corner of said Lot 11, said corner being common to the southeast corner of Lot 5, said subdivision; thence, westerly along the south line of Lots 5 and 4 to the southwest corner of said Lot 4; thence, southerly along the east line of Lot 14, said subdivision, to the northeast corner of the South one half of said Lot 14; thence, westerly along the north line of said South one half to the northwest corner thereof said point being situate on the centerline of 22nd Street; thence, southerly along said centerline and the easterly line of Lot 15, said subdivision, a distance of 330.00 feet to the southeast corner thereof; thence, westerly along the south line of said Lot 15 a distance of 660.00 feet to the southwest corner thereof; thence, northerly along the west line of said Lot 15

to the northwest corner thereof; thence, westerly along the north line of Lot 16, said subdivision, to the northwest corner thereof and a point on the centerline of 20th Street, said corner being common to the southeast corner of Lot 59, Rio Linda Subdivision No. 1, per plat filed in said County Recorder's Office, in Book 14 of Maps, Map No. 18; thence, westerly along the south line of Lots 59, 60 and 61 said subdivision to the southwest corner of said Lot 61, said corner also being common to the northeast corner of Lot 69, said subdivision, said point being situate on the centerline of "L" Street; thence, southerly along the east line of said Lot 69 to the southeast corner thereof; thence, westerly along the south line of said Lot 69 a distance of 297.00 feet; thence, southerly along a line parallel to the east line of Lot 76, said subdivision, to a point on the south line thereof; thence, westerly along the south line of Lots 76 and 77, said subdivision, to the southwest corner of said Lot 77, said corner also being common to the northeast corner of Lot 83, said subdivision; thence, southerly along the east line of said Lot 83 to the southeast corner thereof; said corner being situate on the centerline of "I" Street and also being common to the northeast corner of Lot 3, Vineland Amended, per plat filed in said County Recorder's Office in Book 15 of Maps, Map No. 46; thence, southerly along the east line of Lot 3, said subdivision, to the southeast corner thereof; thence, westerly along the south line of said Lot 3 a distance of 435.00 feet; thence, southerly along a line parallel to the west line of Lot 14, said subdivision, 660.13 feet to a point on the centerline of "G" Street; thence, easterly along the centerline of "G" Street 39.00 feet; thence, southerly along a line parallel to the east line of Lot 19, said subdivision, to a point on the south line of said Lot 19; thence, westerly along said south line to the southwest corner of said Lot 19; thence, northerly along the west line of said Lot 19 to a point on

the centerline of "G" Street; thence, westerly along said centerline to the northwest corner of the East one half of Lot 18, said subdivision; thence, northerly along the west line of the East one half of Lot 15, said subdivision, to a point on the northerly right of way line of "G" Street; thence, westerly along said right of way line 132.00 feet; thence, southerly along a line parallel to the west line of said Lot 15 to a point on the centerline of "G" Street; thence, westerly along the centerline of "G" Street 303.00 feet; thence, southerly along a line parallel to the east line of Lot 17, said subdivision 207.43 feet; thence, easterly along a line parallel to the north line of said Lot 17 to a point on the east line of said Lot 17; thence, northerly along said east line to a point on the southerly right of way line of "G" Street; thence, easterly along the southerly right of way line of "G" Street 130.00 feet; thence, southerly along a line parallel to the west line of said Lot 18 a distance of 325.00 feet; thence, westerly along a line parallel to the north line of said Lot 18 a distance of 130.00 feet to a point on the west line of said Lot 18; thence, southerly along said west line to the northwest corner of Lot 31, said subdivision; thence, westerly along the north line of Lot 32, said subdivision, to a point from which the northwest corner of said Lot 32 bears westerly 272.00 feet; thence, South $01^{\circ} 46' 30''$ East 480.00 feet; thence, westerly along a line parallel to the south line of said Lot 32 a distance of 272.00 feet to a point on the centerline of Dry Creek Road; thence, southerly along the centerline of Dry Creek Road 840.00 feet; thence, South $89^{\circ} 01' 35''$ West 875.00 feet; thence, South $27^{\circ} 56' 32''$ West 211.32 feet; thence, South $89^{\circ} 01' 35''$ West 340.00 feet; thence, North $01^{\circ} 46' 20''$ East 845.00 feet to a point on the centerline of "E" Street; thence, westerly along the centerline of "E" Street and the east-west centerline of Section 9, Rancho Del Paso to the southeast corner of Parcel 7, as

shown on that certain Parcel Map, filed in said County Recorder's Office in Book 19 of Parcel Maps, Page 11; thence, North $01^{\circ} 46' 20''$ West 105.00 feet; thence, South $89^{\circ} 01' 35''$ West 200.55 feet; thence, South $01^{\circ} 56' 25''$ West 1,440.14 feet; thence, South $53^{\circ} 30'$ West 229.81 feet; thence, South $01^{\circ} 56' 35''$ West 493.63 feet; thence, South $89^{\circ} 01' 35''$ West 289.92 feet; thence, North $01^{\circ} 56' 25''$ East 1,962.34 feet to a point on the centerline of "E" Street; thence, South $89^{\circ} 01' 35''$ West 339.56 feet to a point on the easterly right of way line of the Sacramento Northern Railroad right of way; thence, northerly along said right of way line, which is also the west line of Rio Linda Subdivision No. 4, per plat filed in the Sacramento County Recorder's Office in Book 14 of Maps, Map No. 53, North $01^{\circ} 46' 25''$ West 1480.00 feet to the northwest corner of Parcel 1, said parcel map; thence, North $89^{\circ} 01' 35''$ East 280.00 feet; thence North $42^{\circ} 59' 00''$ East 44.76 feet; thence North $12^{\circ} 42' 30''$ East 246.75 feet; thence, South $89^{\circ} 01' 30''$ West 358.42 feet to a point on the easterly right of way line of the Sacramento Northern Railroad; thence, along said right of way line North $01^{\circ} 47' 30''$ West 889.68 feet to a point on the centerline of Elkhorn Boulevard; thence, leaving said existing District boundary, westerly along said centerline to its intersection with the westerly right of way line of said Sacramento Northern Railroad, said point being situate on said existing District boundary; thence, continuing along a course coterminous with said District boundary southerly along said right of way line to a point located 333.00 feet southerly of the north line of Lot 5, Rio Linda Subdivision No. 4, per plat filed in the Sacramento County Recorder's Office in Book 14 of Maps, Map No. 53; thence, westerly along a line parallel to the centerline of Elkhorn Boulevard, and the north line of Lot 5, said Rio Linda Subdivision No 4, a distance of 265.00 feet; thence, northerly along a line parallel to the east line of said Lot 5 a

feet; and (7) South $14^{\circ} 58'$ East 124.60 feet to the southwest corner of Lot 17, said Rio Linda Subdivision No. 4; thence, continuing along the centerline of Dry Creek the following five courses and distances: (1) South $14^{\circ} 04'$ West 444.67 feet; (2) South $39^{\circ} 07'$ West 351.03 feet; (3) South $25^{\circ} 25'$ West 223.30 feet; (4) South $41^{\circ} 30' 30''$ West 280.83 feet; and (5) South $23^{\circ} 24' 30''$ West 235.43 feet to a point on the centerline of "E" Street; thence, continuing along the centerline of Dry Creek the following sixteen courses and distances: (1) South $23^{\circ} 22' 30''$ West 85.60 feet; (2) South $07^{\circ} 53'$ West 118.5 feet; (3) South $14^{\circ} 14' 30''$ East 217.49 feet; (4) South $07^{\circ} 11'$ East 208.58 feet; (5) South $06^{\circ} 45' 30''$ East 143.90 feet; (6) South $12^{\circ} 14' 00''$ West 492.17 feet; (7) South $02^{\circ} 38' 30''$ West 83.35 feet; (8) South $02^{\circ} 38' 30''$ West 94.40 feet; (9) South $49^{\circ} 24'$ West 305.70 feet; (10) South $37^{\circ} 33'$ West 132.62 feet; (11) South $04^{\circ} 22'$ West 201.33 feet; (12) South $05^{\circ} 08'$ East 323.20 feet; (13) South $73^{\circ} 29' 30''$ East 166.02 feet; (14) South $35^{\circ} 05' 30''$ East 96.30 feet; (15) South $04^{\circ} 03' 30''$ East 145.54 feet; and (16) South $40^{\circ} 47' 30''$ West 164.26 feet to a point on the south line of Section 9, Rancho Del Paso; said point also being situate on the city limits line of the City of Sacramento; thence, leaving said District boundary easterly along the south line of said Section 9 to its intersection with the centerline of Ascot Avenue; thence, easterly along the centerline of Ascot Avenue and the south line of Sections 9, 20 and 23, Rancho Del Paso, to the southeast corner of Lot 97, said Rio Linda Subdivision No. 5, said point also being situate on the westerly boundary of McClellan Air Force Base; thence; following the boundary of the McClellan Air Force Base as shown on Record of Survey, filed in said County Recorder's Office in Book 37 of Surveys, Map No. 35, the following seventeen courses and distances: (1) North $0^{\circ} 17' 57''$ West 1,980.15 feet to the southwest corner of Lot 67A,

distance of 333.00 feet to the north line thereof and a point on the centerline of Elkhorn Boulevard; thence, leaving said District boundary westerly along the centerline of Elkhorn Boulevard and the northerly line of said Lot 5 to the northwest corner of said Lot 5, said point being situate on said existing District Boundary; thence, continuing along a course coterminous with said District boundary southerly along the west line of said Lot 5 a distance of 460.00 feet; thence, westerly along a line parallel to the south line of Lot 4, said subdivision, a distance of 133.00 feet; thence, southerly along a line parallel to the east line of said Lot 4 a distance of 201.55 feet to a point on the south line of said Lot 4; thence, continuing southerly along the west line of the East 133.00 feet of Lot 17, said subdivision, to the southwest corner thereof; thence, westerly along the south line of said Lot 17 a distance of 361.00 feet; thence, North 09⁰ 49' West 259.80 feet; thence, North 06⁰ 42' East 156.60 feet; thence, North 21⁰ 51' 51" East 269.20 feet to a point on the south line of Lot 4, said subdivision; thence, easterly along said south line a distance of 69.20 feet to the southeast corner of the West one half of said Lot 4; thence, northerly along the east line of said West one half to a point on the southerly right of way line of Elkhorn Boulevard; thence, easterly along said right of way line a distance of 196.99 feet; thence, northerly along a line parallel to the east line of said Lot 4 to its intersection with the centerline of Elkhorn Boulevard; thence, westerly along said centerline to its intersection with the centerline of Dry Creek as shown on the plat of said Rio Linda Subdivision No. 4; thence southerly along the centerline of Dry Creek the following seven courses and distances: (1) South 03⁰ 07' West 180.89 feet; (2) South 14⁰ 54' West 237.80 feet; (3) South 21⁰ 16' West 187.85 feet; (4) South 17⁰ 55' 30" West 184.00 feet; (5) South 07⁰ 05' 30" East 245.68 feet; (6) South 21⁰ 14' East 216.50

said Rio Linda Subdivision No. 5; (2) South $89^{\circ} 30' 07''$ East 635.23 feet to a point on the westerly right of way line of 22nd Street; (3) South $00^{\circ} 17' 50''$ east along said westerly right of way line 219.98 feet; (4) South $89^{\circ} 30' 19''$ East 685.21 feet to a point on the west line of Lot 78, said Rio Linda Subdivision No. 5; (5) South $0^{\circ} 17' 45''$ East 48.31 feet; (6) South $36^{\circ} 13' 26''$ East 261.95 feet; (7) South $42^{\circ} 58' 26''$ East 260.15 feet; (8) South $89^{\circ} 30' 41''$ East 336.90 feet to a point on the centerline of 24th Street; (9) South $0^{\circ} 17' 40''$ East 360.90 feet; (10) South $42^{\circ} 59' 24''$ East 273.86 feet; (11) South $89^{\circ} 31' 39''$ East 475.22 feet; (12) South $0^{\circ} 17' 20''$ East 100.01 feet; (13) South $89^{\circ} 31' 39''$ East 685.94 feet to a point on the easterly right of way line of 26th Street; (14) North $0^{\circ} 17'$ West along said easterly right of way line 659.42 feet; (15) South $89^{\circ} 31' 02''$ East 635.00 feet; (16) North $0^{\circ} 16' 41''$ West 1,318.58 feet; (17) North $0^{\circ} 22' 45''$ West 2,234.98 feet; thence, continuing northerly along the westerly boundary of McClellan Air Force Base 1,076.63 feet to the southeast corner of Lot 23, said Rio Linda Subdivision No. 5, and the point of beginning.

EXCEPT WHEREFROM THE FOLLOWING PARCELS ADJACENT TO THE RIO LINDA

Subdivision No. 5, 6, 7, 8, 9, 10, 11, 12, 13, 14, 15, 16, 17, 18, 19, 20, 21, 22, 23, 24, 25, 26, 27, 28, 29, 30, 31, 32, 33, 34, 35, 36, 37, 38, 39, 40, 41, 42, 43, 44, 45, 46, 47, 48, 49, 50, 51, 52, 53, 54, 55, 56, 57, 58, 59, 60, 61, 62, 63, 64, 65, 66, 67, 68, 69, 70, 71, 72, 73, 74, 75, 76, 77, 78, 79, 80, 81, 82, 83, 84, 85, 86, 87, 88, 89, 90, 91, 92, 93, 94, 95, 96, 97, 98, 99, 100, 101, 102, 103, 104, 105, 106, 107, 108, 109, 110, 111, 112, 113, 114, 115, 116, 117, 118, 119, 120, 121, 122, 123, 124, 125, 126, 127, 128, 129, 130, 131, 132, 133, 134, 135, 136, 137, 138, 139, 140, 141, 142, 143, 144, 145, 146, 147, 148, 149, 150, 151, 152, 153, 154, 155, 156, 157, 158, 159, 160, 161, 162, 163, 164, 165, 166, 167, 168, 169, 170, 171, 172, 173, 174, 175, 176, 177, 178, 179, 180, 181, 182, 183, 184, 185, 186, 187, 188, 189, 190, 191, 192, 193, 194, 195, 196, 197, 198, 199, 200, 201, 202, 203, 204, 205, 206, 207, 208, 209, 210, 211, 212, 213, 214, 215, 216, 217, 218, 219, 220, 221, 222, 223, 224, 225, 226, 227, 228, 229, 230, 231, 232, 233, 234, 235, 236, 237, 238, 239, 240, 241, 242, 243, 244, 245, 246, 247, 248, 249, 250, 251, 252, 253, 254, 255, 256, 257, 258, 259, 260, 261, 262, 263, 264, 265, 266, 267, 268, 269, 270, 271, 272, 273, 274, 275, 276, 277, 278, 279, 280, 281, 282, 283, 284, 285, 286, 287, 288, 289, 290, 291, 292, 293, 294, 295, 296, 297, 298, 299, 300, 301, 302, 303, 304, 305, 306, 307, 308, 309, 310, 311, 312, 313, 314, 315, 316, 317, 318, 319, 320, 321, 322, 323, 324, 325, 326, 327, 328, 329, 330, 331, 332, 333, 334, 335, 336, 337, 338, 339, 340, 341, 342, 343, 344, 345, 346, 347, 348, 349, 350, 351, 352, 353, 354, 355, 356, 357, 358, 359, 360, 361, 362, 363, 364, 365, 366, 367, 368, 369, 370, 371, 372, 373, 374, 375, 376, 377, 378, 379, 380, 381, 382, 383, 384, 385, 386, 387, 388, 389, 390, 391, 392, 393, 394, 395, 396, 397, 398, 399, 400, 401, 402, 403, 404, 405, 406, 407, 408, 409, 410, 411, 412, 413, 414, 415, 416, 417, 418, 419, 420, 421, 422, 423, 424, 425, 426, 427, 428, 429, 430, 431, 432, 433, 434, 435, 436, 437, 438, 439, 440, 441, 442, 443, 444, 445, 446, 447, 448, 449, 450, 451, 452, 453, 454, 455, 456, 457, 458, 459, 460, 461, 462, 463, 464, 465, 466, 467, 468, 469, 470, 471, 472, 473, 474, 475, 476, 477, 478, 479, 480, 481, 482, 483, 484, 485, 486, 487, 488, 489, 490, 491, 492, 493, 494, 495, 496, 497, 498, 499, 500, 501, 502, 503, 504, 505, 506, 507, 508, 509, 510, 511, 512, 513, 514, 515, 516, 517, 518, 519, 520, 521, 522, 523, 524, 525, 526, 527, 528, 529, 530, 531, 532, 533, 534, 535, 536, 537, 538, 539, 540, 541, 542, 543, 544, 545, 546, 547, 548, 549, 550, 551, 552, 553, 554, 555, 556, 557, 558, 559, 560, 561, 562, 563, 564, 565, 566, 567, 568, 569, 570, 571, 572, 573, 574, 575, 576, 577, 578, 579, 580, 581, 582, 583, 584, 585, 586, 587, 588, 589, 590, 591, 592, 593, 594, 595, 596, 597, 598, 599, 600, 601, 602, 603, 604, 605, 606, 607, 608, 609, 610, 611, 612, 613, 614, 615, 616, 617, 618, 619, 620, 621, 622, 623, 624, 625, 626, 627, 628, 629, 630, 631, 632, 633, 634, 635, 636, 637, 638, 639, 640, 641, 642, 643, 644, 645, 646, 647, 648, 649, 650, 651, 652, 653, 654, 655, 656, 657, 658, 659, 660, 661, 662, 663, 664, 665, 666, 667, 668, 669, 670, 671, 672, 673, 674, 675, 676, 677, 678, 679, 680, 681, 682, 683, 684, 685, 686, 687, 688, 689, 690, 691, 692, 693, 694, 695, 696, 697, 698, 699, 700, 701, 702, 703, 704, 705, 706, 707, 708, 709, 710, 711, 712, 713, 714, 715, 716, 717, 718, 719, 720, 721, 722, 723, 724, 725, 726, 727, 728, 729, 730, 731, 732, 733, 734, 735, 736, 737, 738, 739, 740, 741, 742, 743, 744, 745, 746, 747, 748, 749, 750, 751, 752, 753, 754, 755, 756, 757, 758, 759, 760, 761, 762, 763, 764, 765, 766, 767, 768, 769, 770, 771, 772, 773, 774, 775, 776, 777, 778, 779, 780, 781, 782, 783, 784, 785, 786, 787, 788, 789, 790, 791, 792, 793, 794, 795, 796, 797, 798, 799, 800, 801, 802, 803, 804, 805, 806, 807, 808, 809, 810, 811, 812, 813, 814, 815, 816, 817, 818, 819, 820, 821, 822, 823, 824, 825, 826, 827, 828, 829, 830, 831, 832, 833, 834, 835, 836, 837, 838, 839, 840, 841, 842, 843, 844, 845, 846, 847, 848, 849, 850, 851, 852, 853, 854, 855, 856, 857, 858, 859, 860, 861, 862, 863, 864, 865, 866, 867, 868, 869, 870, 871, 872, 873, 874, 875, 876, 877, 878, 879, 880, 881, 882, 883, 884, 885, 886, 887, 888, 889, 890, 891, 892, 893, 894, 895, 896, 897, 898, 899, 900, 901, 902, 903, 904, 905, 906, 907, 908, 909, 910, 911, 912, 913, 914, 915, 916, 917, 918, 919, 920, 921, 922, 923, 924, 925, 926, 927, 928, 929, 930, 931, 932, 933, 934, 935, 936, 937, 938, 939, 940, 941, 942, 943, 944, 945, 946, 947, 948, 949, 950, 951, 952, 953, 954, 955, 956, 957, 958, 959, 960, 961, 962, 963, 964, 965, 966, 967, 968, 969, 970, 971, 972, 973, 974, 975, 976, 977, 978, 979, 980, 981, 982, 983, 984, 985, 986, 987, 988, 989, 990, 991, 992, 993, 994, 995, 996, 997, 998, 999, 1000.

- (2) Lot 19, Rio Linda Subdivision No. 5, as shown on the official plat thereof filed in the Office of the Recorder of Sacramento County, California, in Book 16 of Maps, Map No. 4.

- (3) Parcel No. 3, as shown on that certain record of survey "Resurvey Lot 13, Rio Linda Subdivision No. 5," filed in the Sacramento County Recorder's Office in Book 7 of Surveys, Map No. 12.

- (4) The North 572.00 feet of the West 142.32 feet of Lot 20, Vineland Amended, as shown on the official plat thereof, filed in the Sacramento County Recorder's Office in Book 15 of Maps, Map No. 46.

MEB:MAF

APPROVED
SACRAMENTO LOCAL AGENCY
FORMATION COMMISSION
JUL 12 1984
BY *[Signature]*
Commission Clerk

CERTIFICATE OF COMPLETION OF PROCEEDINGS
FOR THE ANNEXATION TO THE
RIO LINDA WATER DISTRICT
OF THAT TERRITORY DESIGNATED
HOP SCOTCH I ANNEXATION TO
RIO LINDA WATER DISTRICT (13-84)

RIO LINDA WATER DISTRICT RESOLUTION NO. 5-84

WHEREAS, the Board of Directors of RIO LINDA WATER DISTRICT heretofore initiated a proceeding for the annexation by said District of a certain territory designated as "HOP SCOTCH I Annexation to Rio Linda Water District (13-84)" pursuant to the District Reorganization Act, commencing with Section 56000 of the Government Code; and

WHEREAS, the Sacramento Local Agency Formation Commission by Resolution No. LAFC-866, approved the proposed annexation subject to the following specified terms and conditions:

Authority for the RIO LINDA WATER DISTRICT to annex the territory without notice, hearing or election;

NOW THEREFORE, the Board of Directors of RIO LINDA WATER DISTRICT hereby resolves, determines and orders as follows:

The territory designated, " HOP SCOTCH I Annexation to Rio Linda Water District (13-84)", and particularly herein be, and the same is hereby annexed to the RIO LINDA WATER DISTRICT without notice, hearing or election.

The exterior boundaries of the territory annexed are described as follows:

(1) UNITED STATES OF AMERICA/WESTERN AREA POWER ADMINISTRATION

The west 60 acres of the North 1204.7 feet of the West half of Section 19, Township 10 North, Range 5 East, MDB&M. More particularly described on that certain Record of Survey recorded June, 1946, in Book 5 of Official Survey, Page 13, Records of Sacramento County.

(2) ROBERT F. BASTIAN

The North 1/2 of Lots 19 and 20, as shown on the "Map of New Prague," recorded in Book 14 of Maps, Map No. 13, records of said County. The subdivision of said territory being made on the basis that each lot contains 1/2 of the adjacent street.

(3) JOHN C. HARRIS AND BETTY L. HARRIS

The West 200 feet of Lot 2 as shown on the "Plat of Chaffins Addition to Elverta," recorded January 18, 1915, in Book 15 of Maps, Map No. 14.

EXCEPTING THEREFROM the North 235.13 feet of Lot 2 of Chaffins Addition to Elverta, according to the official plat thereof, filed in the Office of the Recorder of Sacramento County on January 18, 1915, in Book 15 of Maps, Map No. 14.

RIO LINDA WATER DISTRICT RESOLUTION NO. 5-84 (CONT'D)

ALSO EXCEPTING THEREFROM the South 200 feet of Lot 2,
together with the north 1/2 of U Street adjacent thereto.

(4) CHARLES A. WHITE, DONALD G. WULBERS, AND RICHARD B. CRAIB

Lot 21 as shown on the plat of Rio Linda Subdivision No.
7 filed in the Sacramento County Recorder's Office in
Book 17 of Maps, Map No. 26.

(5) GERALD W. MC CANDLESS AND JEAN E. MC CANDLESS

The West 100 feet of the South 200 feet of Lot 2 of
Chaffins Addition to Elverta, according to the official
plat thereof, filed in the Office of the Recorder of
Sacramento County, California, on January 18, 1915,
in Book 15 of Maps, Map No. 14, together with the
north 1/2 of U Street adjacent thereto.

(6) DONALD L. SNOW AND JANET G. SNOW

Lot C as shown on that certain Parcel Map entitled:
"A Portion of Lot 252 of Elverta" recorded in the Office
of the County Recorder of Sacramento County of September
30, 1970, in Book 3 of Parcel Maps, at page 33, together
with the north 1/2 of U Street adjacent thereto.

(7) RONALD J. REEVE AND LINDA L. REEVE

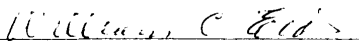
The West 200 feet of the South 110 feet of Lot 12,
as shown on the "Plat of Rio Linda Subdivision No. 7,"
recorded in Book 17 of Maps, Map No. 26, records of
said County. The subdivision of said Lot 12 being made
on the basis that the lot area includes one half of the
adjacent street.

Passed and adopted this 8th day of August, 1984 by the Board of
Directors of the RIO LINDA WATER DISTRICT, by the following vote:

AYES: EIA, WEBER, BAXTER, PALMER and ENLOE

NOES: NONE

ABSENT: NONE


WILLIAM C. EIA, President
Board of Directors
Rio Linda Water District


MASON A. ADAMS, Secretary

RIO LINDA WATER DISTRICT

Resolution No 6-84

Whereas, development in Sacramento County since the late 1940's has relied heavily on groundwater to supply its water needs, and, as a result, groundwater levels have declined steadily since that time; and

Whereas, State Department of Water Resources Bulletins 118-3 and 104-11 and the County-wide Water Plan developed cooperatively with the 24 major water utilities in the County recommended implementation of a conjunctive ground/surface water use program to stabilize groundwater levels; and

Whereas, these studies show that accelerating groundwater decline will lead to problems such as increased pumping costs and increased probability of subsidence, quality degradation and aquifer depletion; and

Whereas, the most thorough documented argument for County-wide water resource management is the serious groundwater overdraft that has existed in the north, central and southern regions of the County, and

Whereas, in recognition of the serious groundwater overdraft situation and its attendant problems many of the water utilities in Sacramento County have developed plans and intend to convert from groundwater use to surface water supplies or augment present surface water supplies, and

Whereas, implementation of such plans will be costly to the customer of the water utilities and will benefit not only those customers but also users who choose to continue to pump groundwater and

Whereas, the benefit to groundwater users derives from the stabilization of groundwater levels resulting from the importation of surface water supplies, and

Whereas, that benefit to groundwater users is measurable and that benefit should be repaid to those who have paid for the surface water importation which created the benefit, and

Whereas, it is necessary to document the quantities and locations of groundwater extractions as well as of surface water supplies to

effectively manage the groundwater basin, and

Whereas, it is necessary to create a water advisory commission composed of persons knowledgeable in water matters to advise the Water Agency Board of Directors in such matters,

NOW, THEREFORE, BE IT RESOLVED, that the Rio Linda Water District agrees in concept to the amendments to the Sacramento County Water Agency Act to empower the Agency to manage the groundwater resources of the County and urges the Board of Directors of the Agency to authorize introduction of the amendments in the 1985 session of the State Legislature.

.